0+100

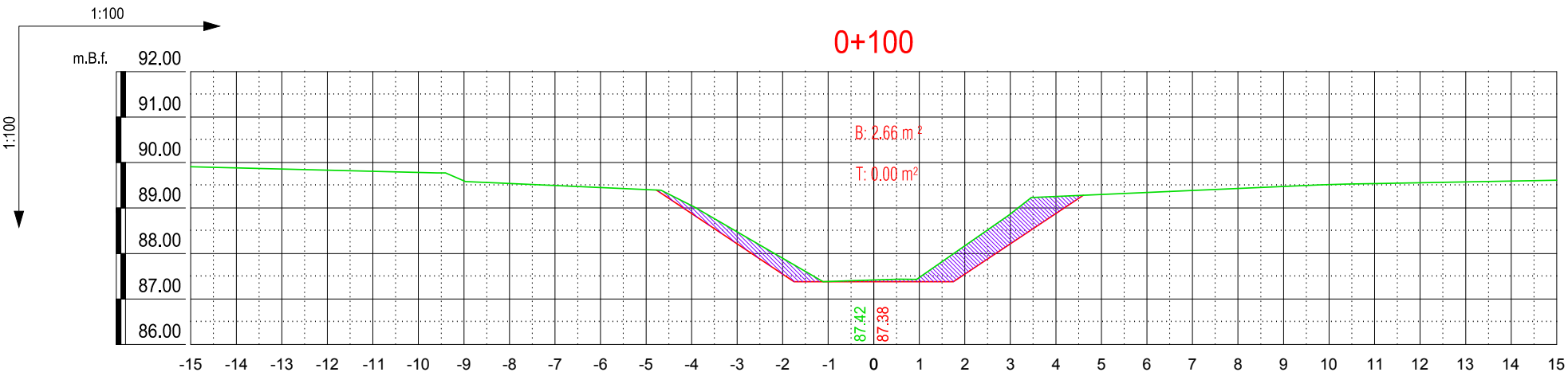
1:100
1:100
m.B.f.
92.00
91.00
90.00
89.00
88.00
87.00
86.00
B: 2.66 m²
T: 0.00 m²
87.42
87.38
-15
-14
-13
-12
-11
-10
-9
-8
-7
-6
-5
-4
-3
-2
-1
0
1
2
3
4
5
6
7
8
9
10
11
12
13
14
15

0+050

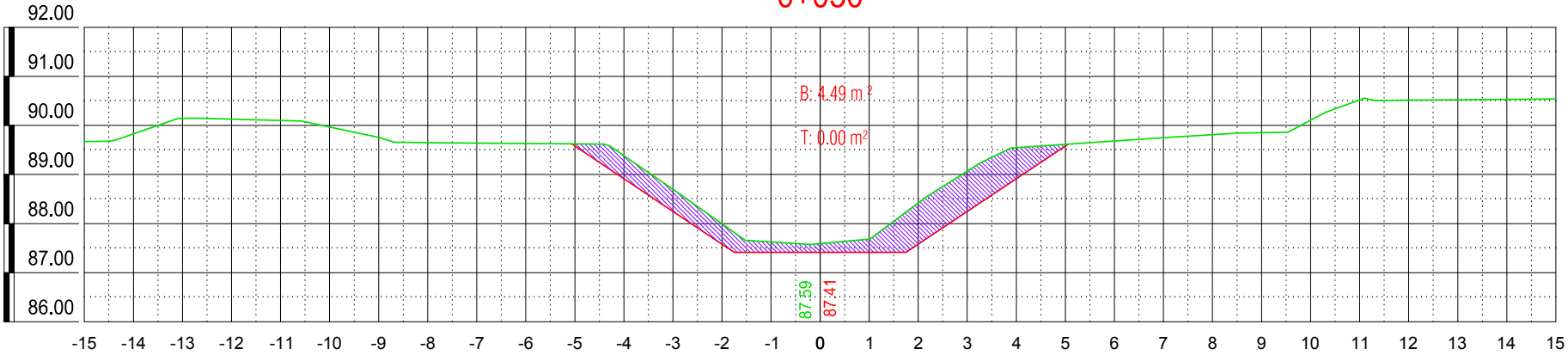
92.00
91.00
90.00
89.00
88.00
87.00
86.00
B: 4.49 m²
T: 0.00 m²
87.59
87.41
-15
-14
-13
-12
-11
-10
-9
-8
-7
-6
-5
-4
-3
-2
-1
0
1
2
3
4
5
6
7
8
9
10
11
12
13
14
15

0+015

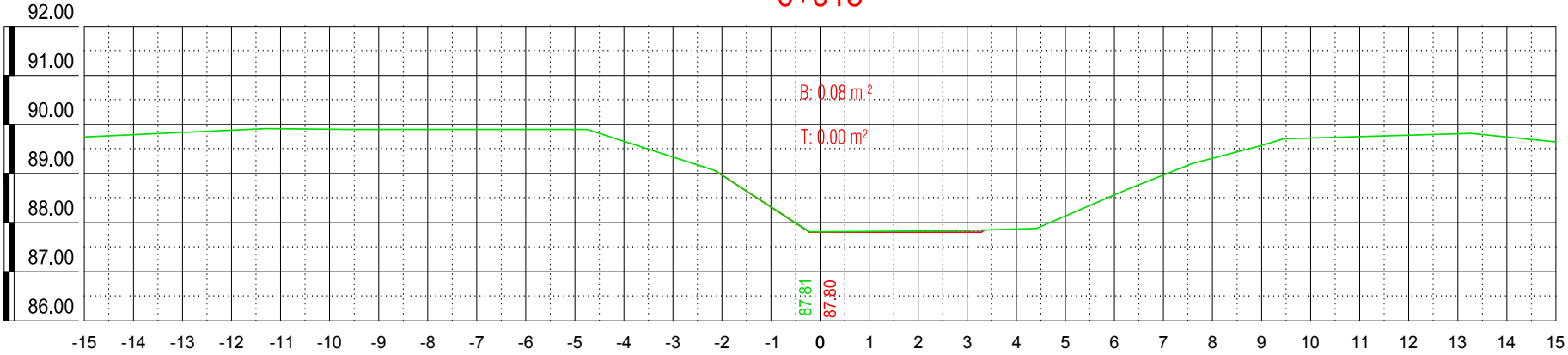
92.00
91.00
90.00
89.00
88.00
87.00
86.00
B: 0.08 m²
T: 0.00 m²
87.81
87.80
-15
-14
-13
-12
-11
-10
-9
-8
-7
-6
-5
-4
-3
-2
-1
0
1
2
3
4
5
6
7
8
9
10
11
12
13
14
15

0+250

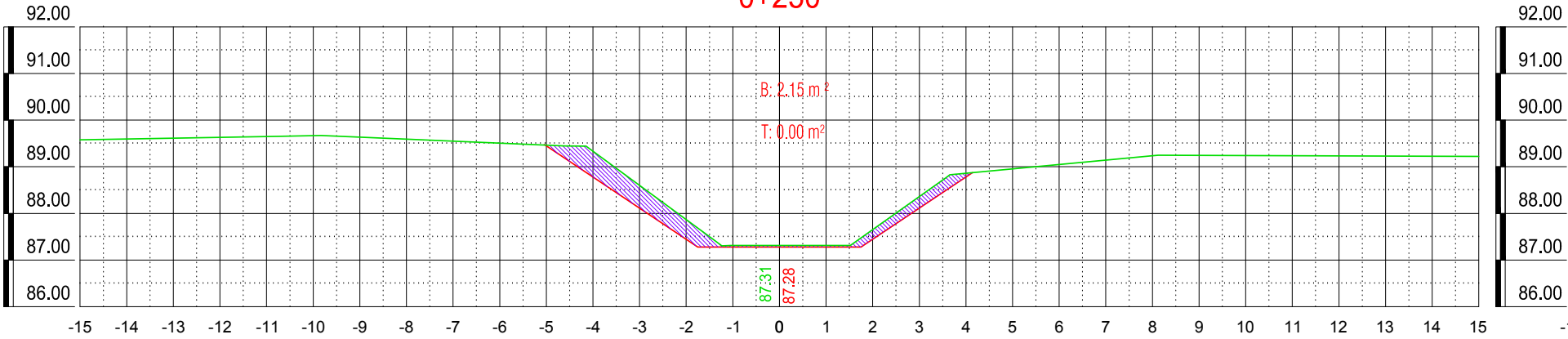

B: 2.15 m²
T: 0.00 m²
87.31
87.28
92.00
91.00
90.00
89.00
88.00
87.00
86.00
-15 -14 -13 -12 -11 -10 -9 -8 -7 -6 -5 -4 -3 -2 -1 0 1 2 3 4 5 6 7 8 9 10 11 12 13 14 15

0+200

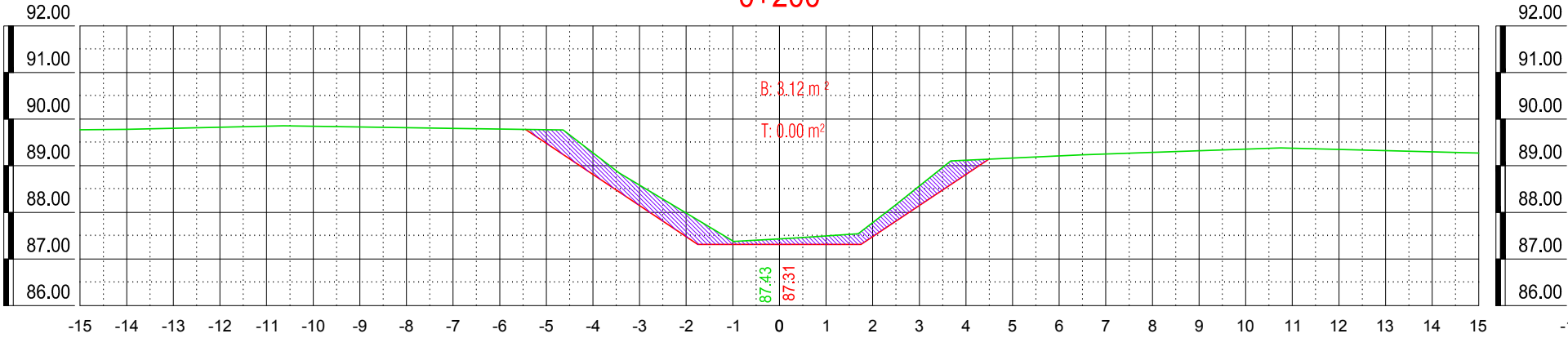

B: 3.12 m²
T: 0.00 m²
87.43
87.31
92.00
91.00
90.00
89.00
88.00
87.00
86.00
-15 -14 -13 -12 -11 -10 -9 -8 -7 -6 -5 -4 -3 -2 -1 0 1 2 3 4 5 6 7 8 9 10 11 12 13 14 15

0+150

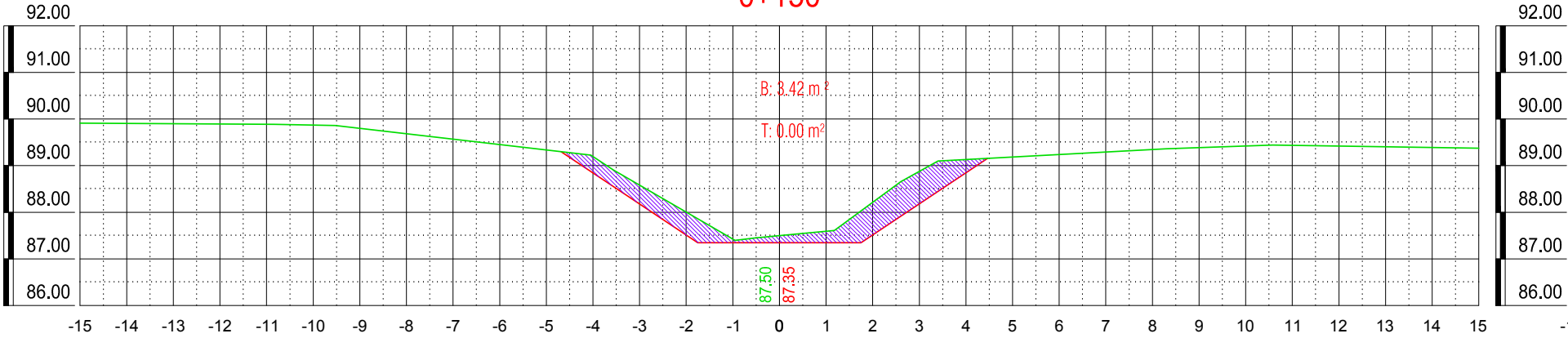

B: 3.42 m²
T: 0.00 m²
87.50
87.35
92.00
91.00
90.00
89.00
88.00
87.00
86.00
-15 -14 -13 -12 -11 -10 -9 -8 -7 -6 -5 -4 -3 -2 -1 0 1 2 3 4 5 6 7 8 9 10 11 12 13 14 15

0+400

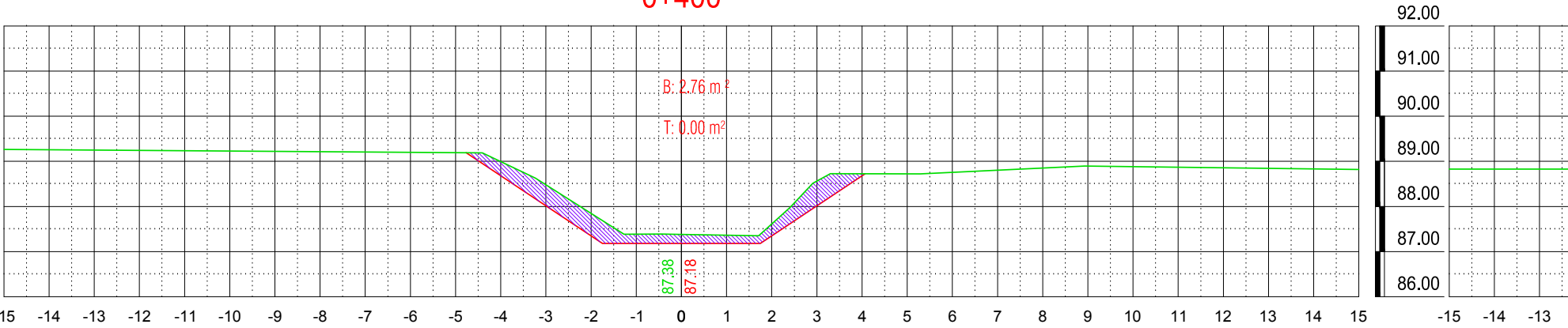

B: 2.76 m²
T: 0.00 m²
87.38
87.18
92.00
91.00
90.00
89.00
88.00
87.00
86.00
15 -14 -13 -12 -11 -10 -9 -8 -7 -6 -5 -4 -3 -2 -1 0 1 2 3 4 5 6 7 8 9 10 11 12 13 14 15
-15 -14 -13

0+350

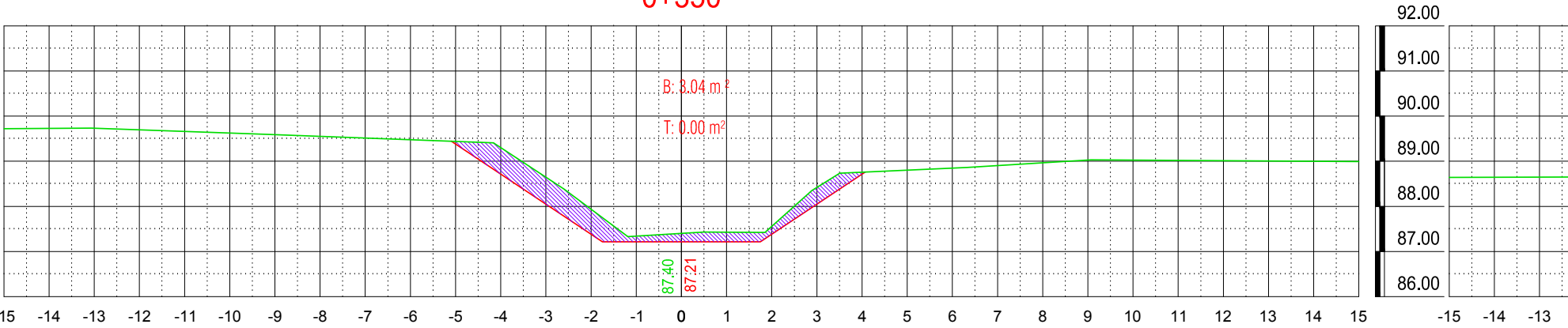

B: 3.04 m²
T: 0.00 m²
87.40
87.21
92.00
91.00
90.00
89.00
88.00
87.00
86.00
15 -14 -13 -12 -11 -10 -9 -8 -7 -6 -5 -4 -3 -2 -1 0 1 2 3 4 5 6 7 8 9 10 11 12 13 14 15
-15 -14 -13

0+300

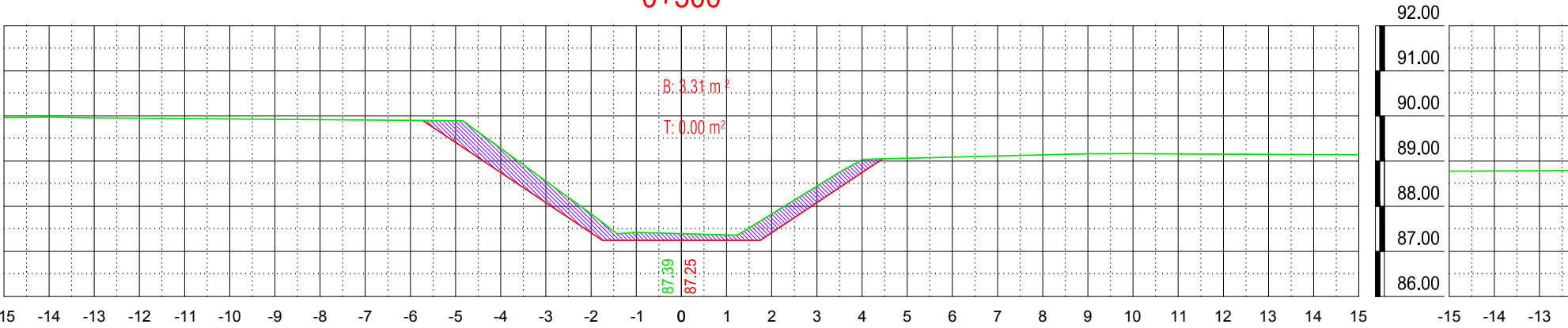

B: 3.31 m²
T: 0.00 m²
87.39
87.25
92.00
91.00
90.00
89.00
88.00
87.00
86.00
15 -14 -13 -12 -11 -10 -9 -8 -7 -6 -5 -4 -3 -2 -1 0 1 2 3 4 5 6 7 8 9 10 11 12 13 14 15
-15 -14 -13

0+550

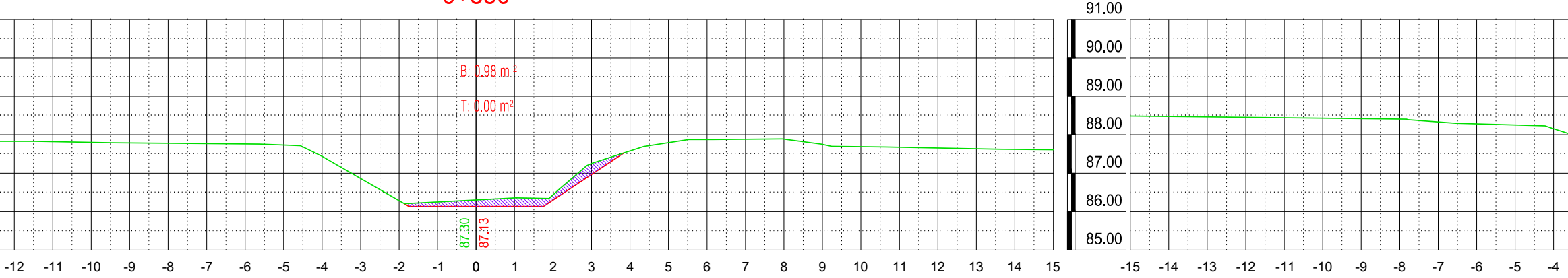
B: 0.98 m²
T: 0.00 m²
87.30
87.13
91.00
90.00
89.00
88.00
87.00
86.00
85.00
-12 -11 -10 -9 -8 -7 -6 -5 -4 -3 -2 -1 0 1 2 3 4 5 6 7 8 9 10 11 12 13 14 15
-15 -14 -13 -12 -11 -10 -9 -8 -7 -6 -5 -4

0+500

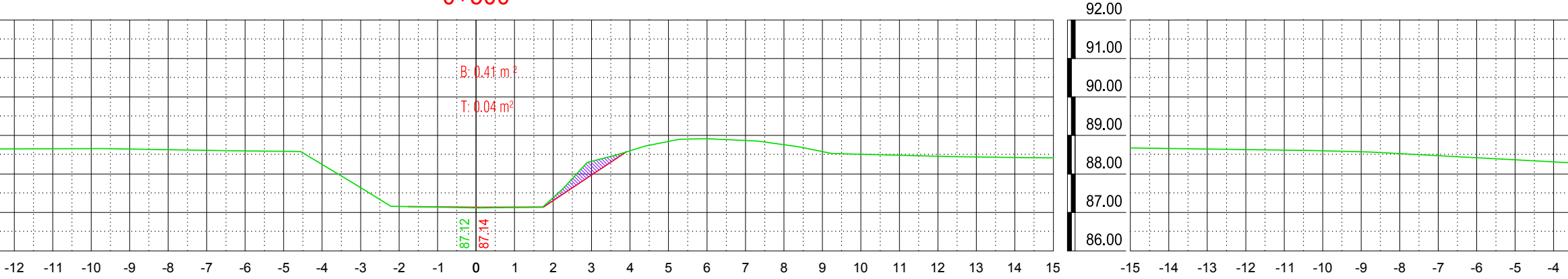
B: 0.41 m²
T: 0.04 m²
87.12
87.14
92.00
91.00
90.00
89.00
88.00
87.00
86.00
-12 -11 -10 -9 -8 -7 -6 -5 -4 -3 -2 -1 0 1 2 3 4 5 6 7 8 9 10 11 12 13 14 15
-15 -14 -13 -12 -11 -10 -9 -8 -7 -6 -5 -4

0+450

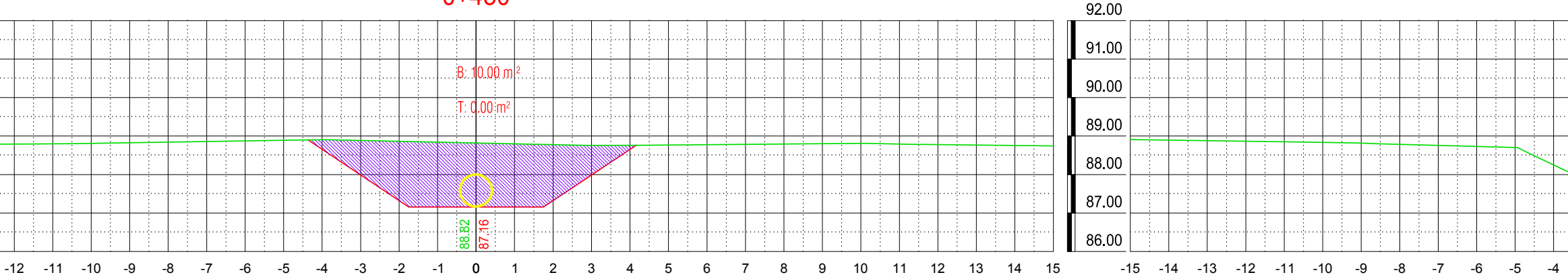
B: 10.00 m²
T: 0.00 m²
88.82
87.16
92.00
91.00
90.00
89.00
88.00
87.00
86.00
-12 -11 -10 -9 -8 -7 -6 -5 -4 -3 -2 -1 0 1 2 3 4 5 6 7 8 9 10 11 12 13 14 15
-15 -14 -13 -12 -11 -10 -9 -8 -7 -6 -5 -4

0+700

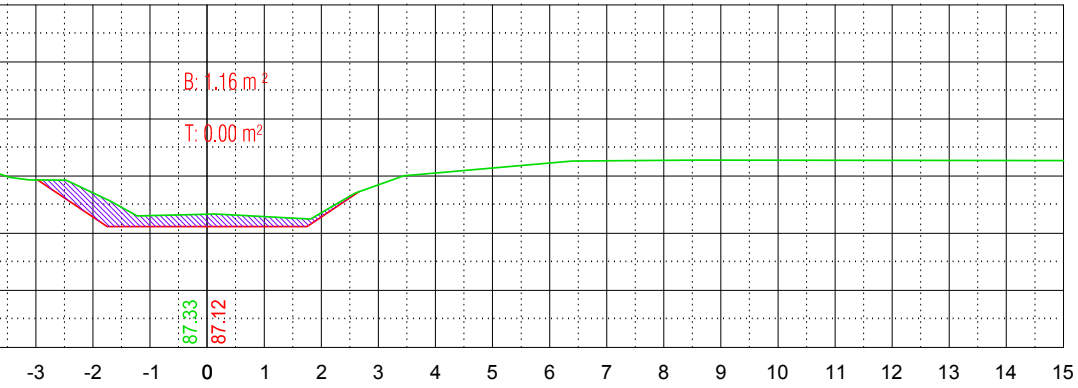
B: 1.16 m²
T: 0.00 m²
87.33
87.12
-3 -2 -1 0 1 2 3 4 5 6 7 8 9 10 11 12 13 14 15

0+850

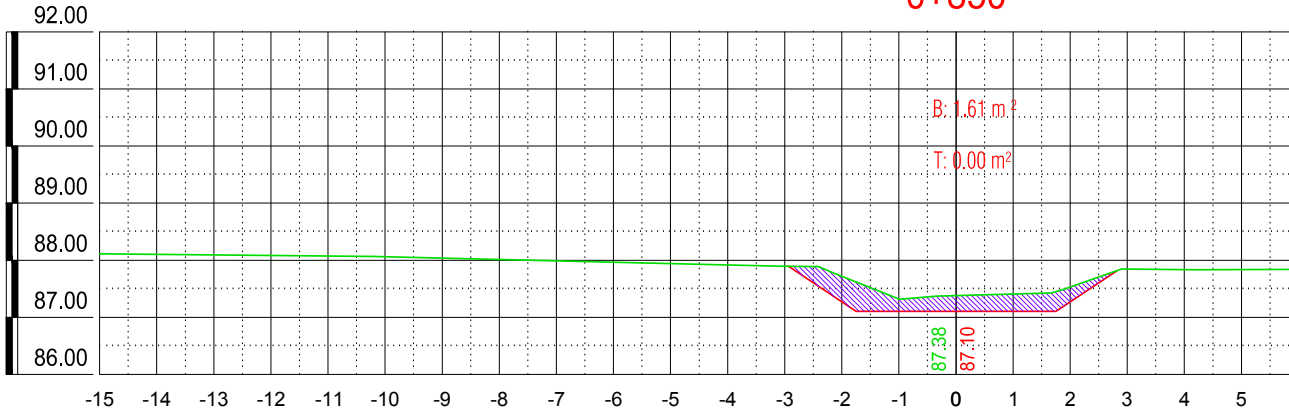
92.00
91.00
90.00
89.00
88.00
87.00
86.00
B: 1.61 m²
T: 0.00 m²
87.38
87.10
-15 -14 -13 -12 -11 -10 -9 -8 -7 -6 -5 -4 -3 -2 -1 0 1 2 3 4 5

0+650

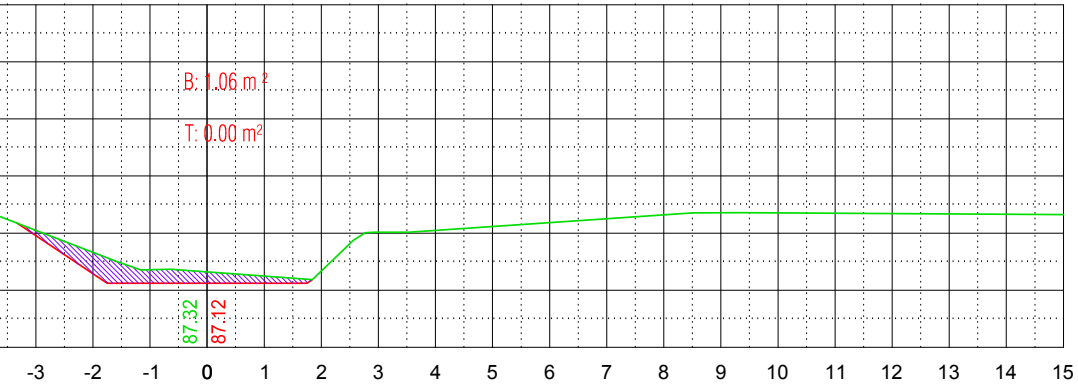
B: 1.06 m²
T: 0.00 m²
87.32
87.12
-3 -2 -1 0 1 2 3 4 5 6 7 8 9 10 11 12 13 14 15

0+800

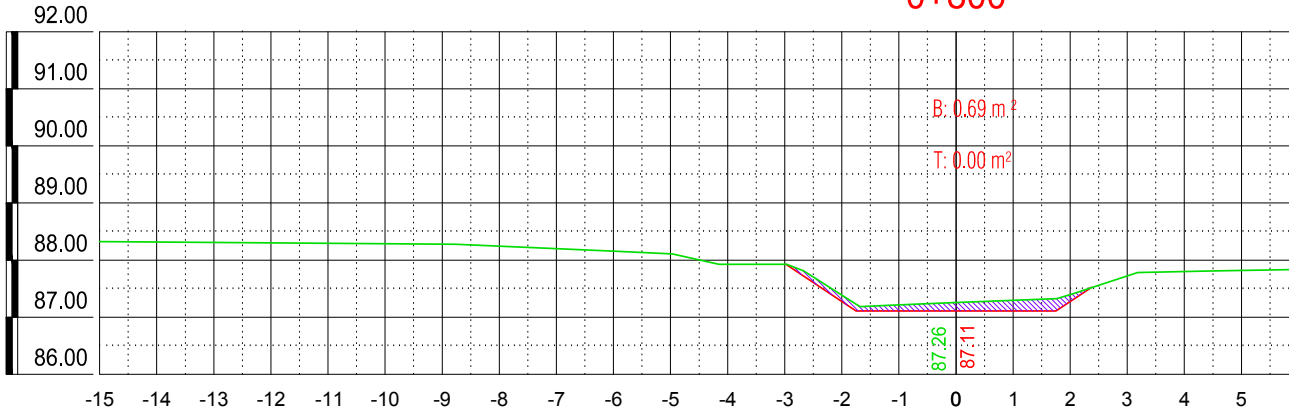
92.00
91.00
90.00
89.00
88.00
87.00
86.00
B: 0.69 m²
T: 0.00 m²
87.26
87.11
-15 -14 -13 -12 -11 -10 -9 -8 -7 -6 -5 -4 -3 -2 -1 0 1 2 3 4 5

0+600

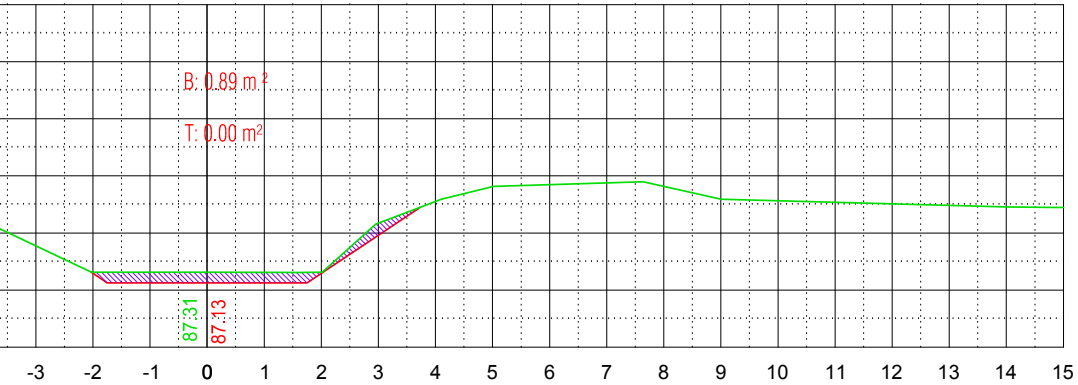
B: 0.89 m²
T: 0.00 m²
87.31
87.13
-3 -2 -1 0 1 2 3 4 5 6 7 8 9 10 11 12 13 14 15

0+750

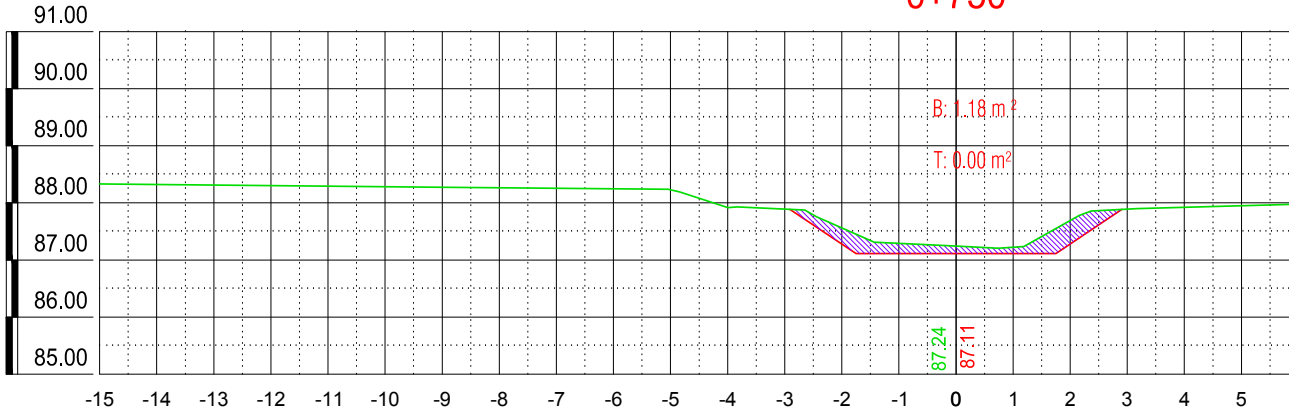
91.00
90.00
89.00
88.00
87.00
86.00
85.00
B: 1.18 m²
T: 0.00 m²
87.24
87.11
-15 -14 -13 -12 -11 -10 -9 -8 -7 -6 -5 -4 -3 -2 -1 0 1 2 3 4 5

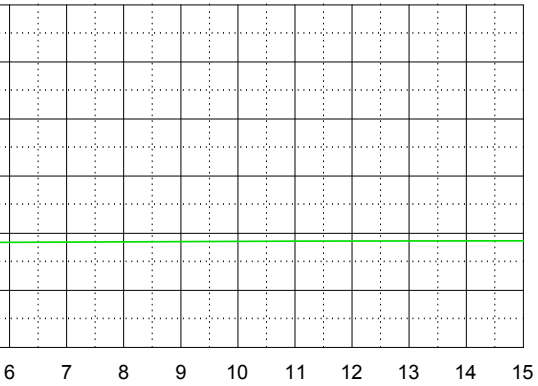
6 7 8 9 10 11 12 13 14 15

1+000

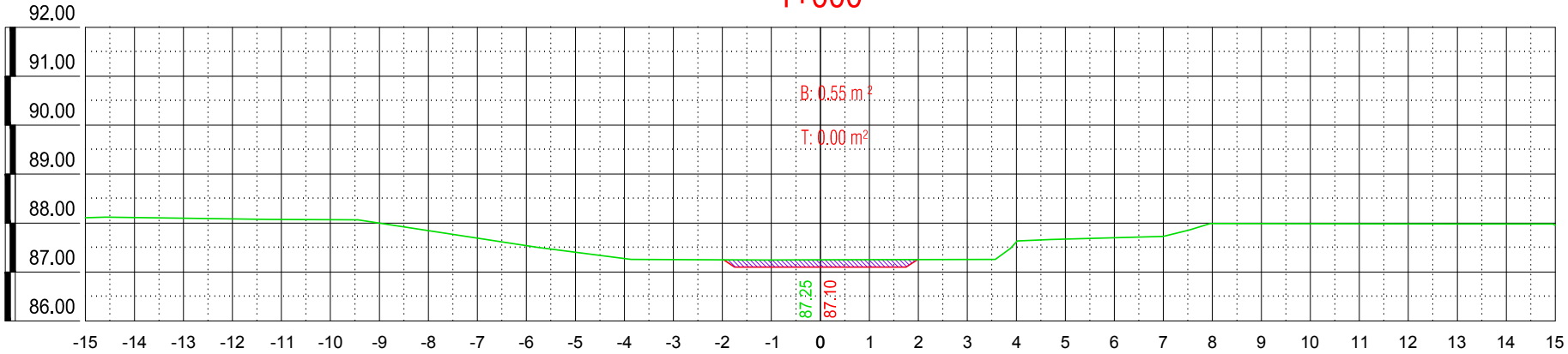
92.00
91.00
90.00
89.00
88.00
87.00
86.00
B: 0.55 m²
T: 0.00 m²
87.25
87.10
-15 -14 -13 -12 -11 -10 -9 -8 -7 -6 -5 -4 -3 -2 -1 0 1 2 3 4 5 6 7 8 9 10 11 12 13 14 15

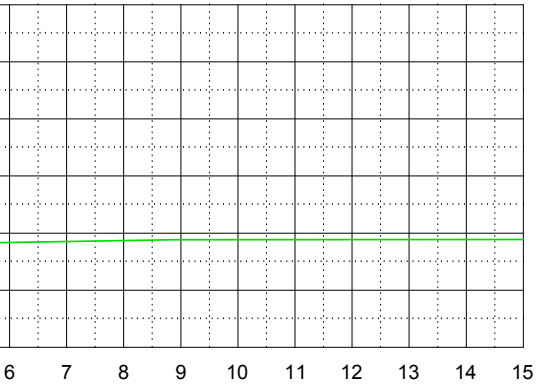
6 7 8 9 10 11 12 13 14 15

0+950

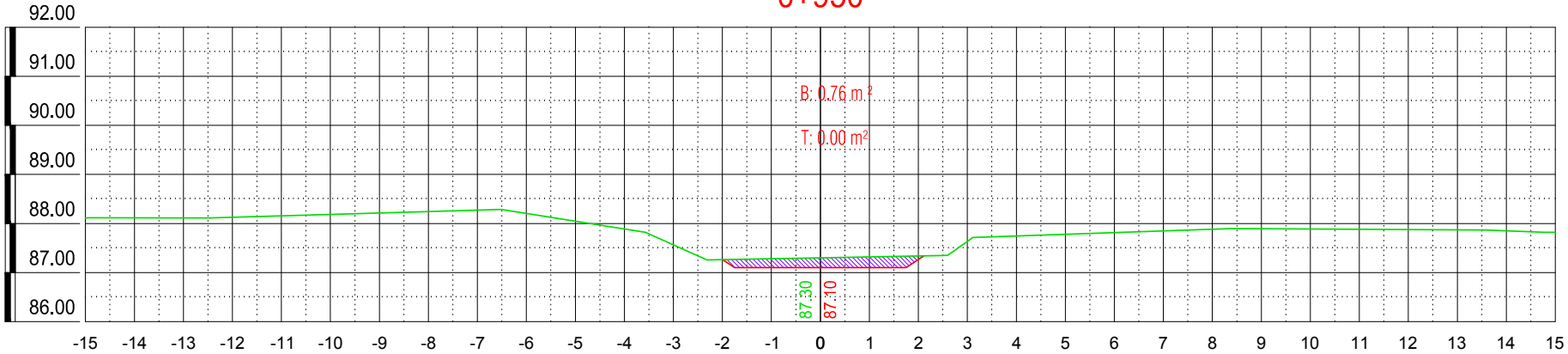
92.00
91.00
90.00
89.00
88.00
87.00
86.00
B: 0.76 m²
T: 0.00 m²
87.30
87.10
-15 -14 -13 -12 -11 -10 -9 -8 -7 -6 -5 -4 -3 -2 -1 0 1 2 3 4 5 6 7 8 9 10 11 12 13 14 15

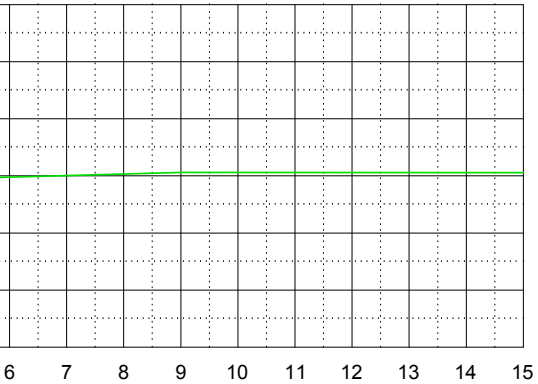
6 7 8 9 10 11 12 13 14 15

0+900

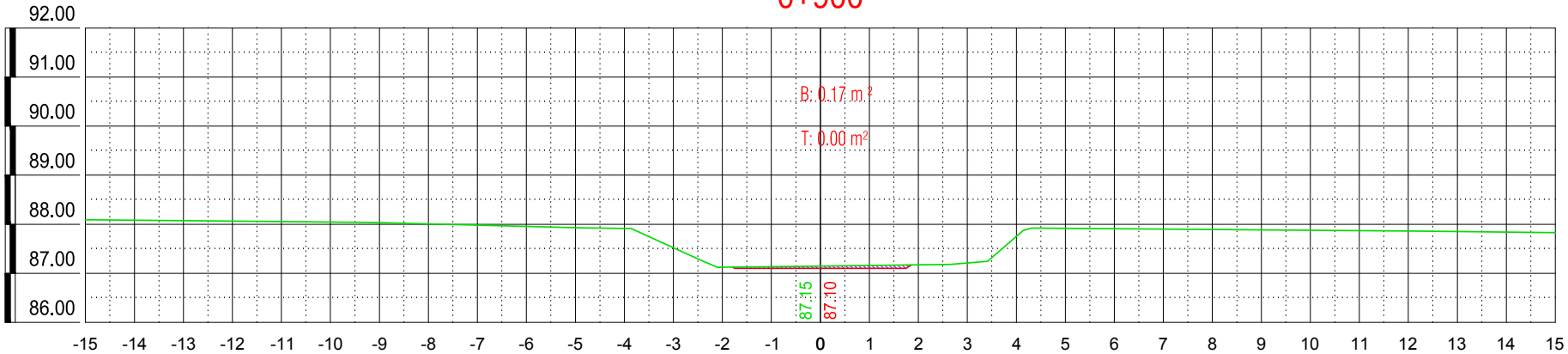
92.00
91.00
90.00
89.00
88.00
87.00
86.00
B: 0.17 m²
T: 0.00 m²
87.15
87.10
-15 -14 -13 -12 -11 -10 -9 -8 -7 -6 -5 -4 -3 -2 -1 0 1 2 3 4 5 6 7 8 9 10 11 12 13 14 15

1+150

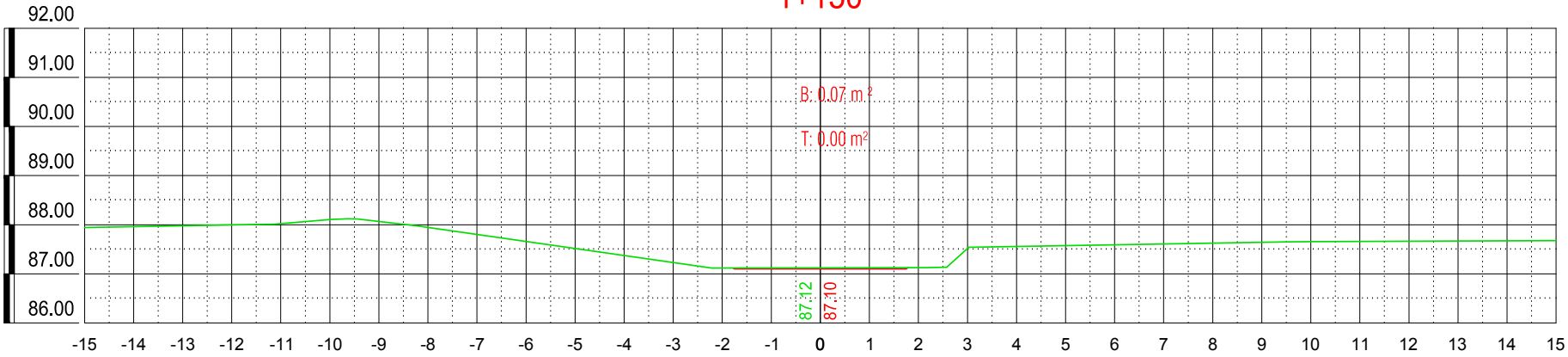

1+100

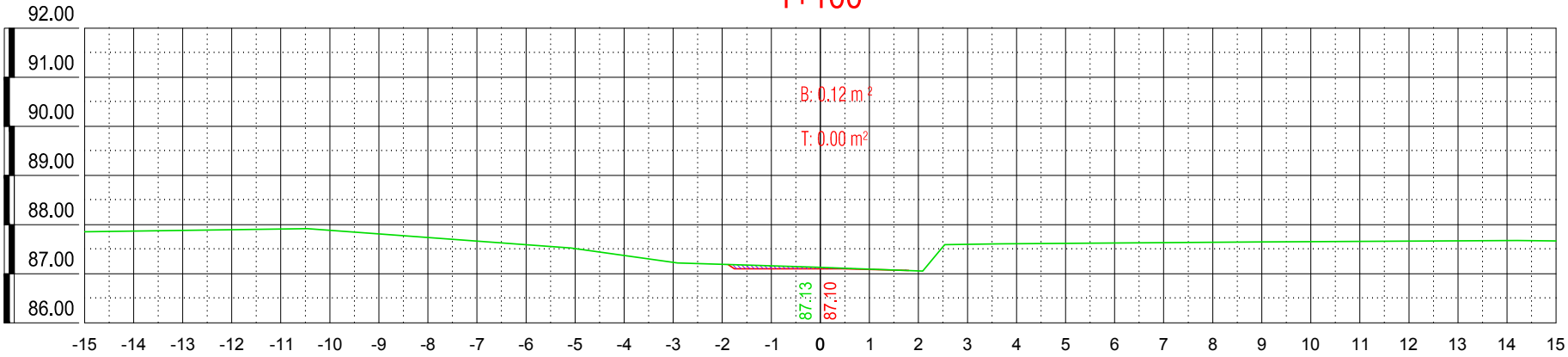

1+050

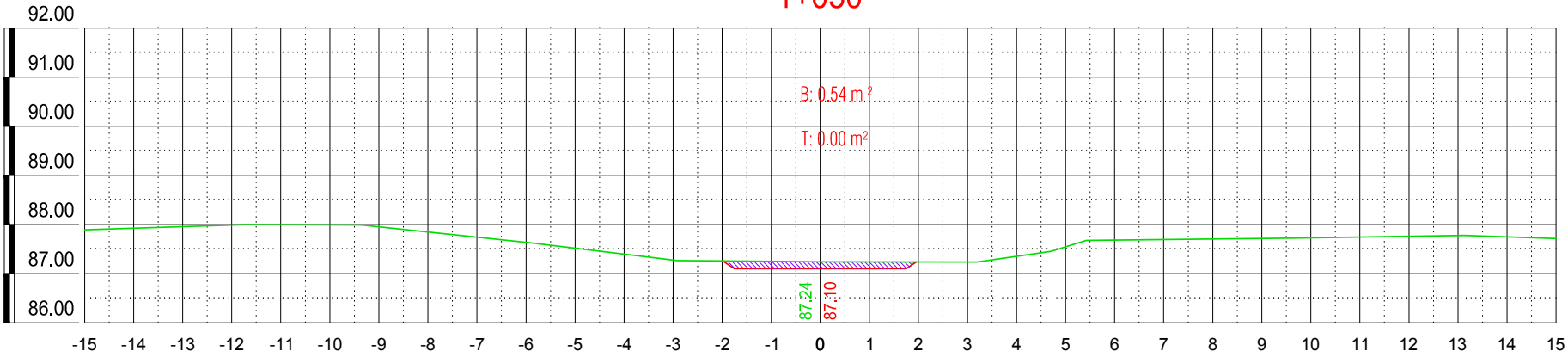

JELMAGYARÁZAT:

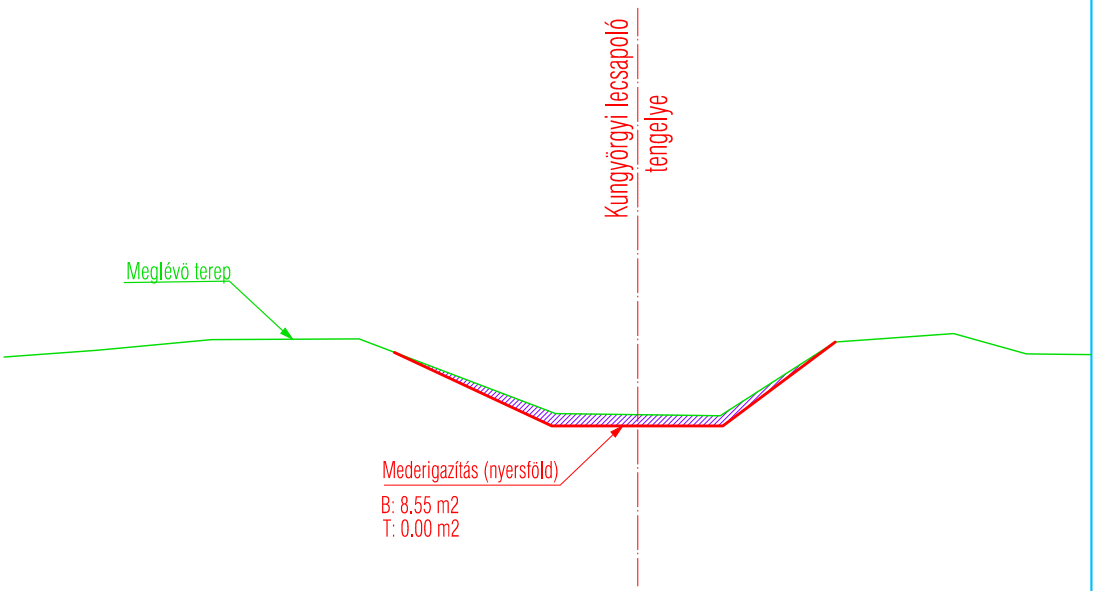
Kungyörgyi lecsapoló tengelye
Meglévő terep
Mederigazítás (nyersföld)
B: 8.55 m2
T: 0.00 m2

A terv magassági adatai Balti alapsíkra vonatkoznak.
A helyszínrajzi koordináták Egységes Országos Vetületi Rendszerben (EOV) készültek.
Kiindulási alapmagasság: Hortobágy, vasútállomás épület falában lévő falicsap, szintezési alappont melynek magassága: 91,37 m.B.f.

C.3.2

LIFE11 NAT/HU/924 LIFE+

“Large scale grazing management of steppe lakes in the Hortobágy”

HORTOBÁGYI NONPROFIT KFT.

Ezen terv a"KÖRÖS- AQUA" Kft. szellemi alkotása. Az 1969. évi III. törvény 51.§'-a értelmében szerzői jogvédelem alatt áll.
Teljes egészének vagy részleteinek bármilyen felhasználása a tervező hozzájárulása nélkül tilos!
A jogosulatlan felhasználás kártérítési kötelezettséget eredményez.

Ügyvezető: Fabó István

Vezető tervező: Fabó István

"KÖRÖS-AQUA"
TERVEZÉSI, BERUHÁZÁSI és KERESKEDELMI KFT.
5561 Békésszentandrás, Szentesi út 4. tel: 66/218-390

Vez. TN szám:
VZ-TEL/ 04-281-97/2019
VZ-TER/ 04-281-97/2019
VZ-VKG/ 04-281-97/2019
KÖ-SZ/ 04-281-97/2019
GO/ 04-281-97/2017

Munka helye és megnevezése:
HORTOBÁGY NONPROFIT Kft.
Vízilétesítmény tájrehabilitáció
kiviteli terve

Dátum: 2015.07

Méretarány: 1:100

Tervező: Melian Judit

Szerkesztő: Kerékjártó Tamás

Rajz tárgya:
KERESZTSZELVÉNYEK
Kungyörgyi-lecsapoló csatorna módosított nyomvonal 0+015-1+150 fm. között

Munkaszám: K-017-2014

Rajzszám: R-6/1